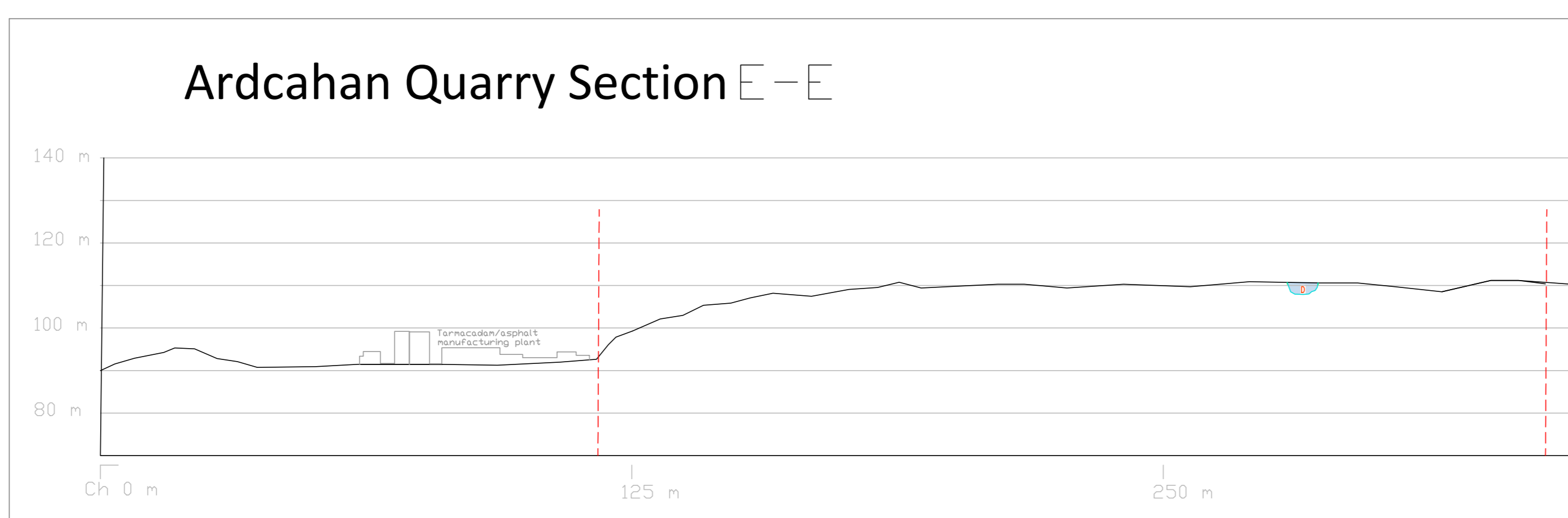
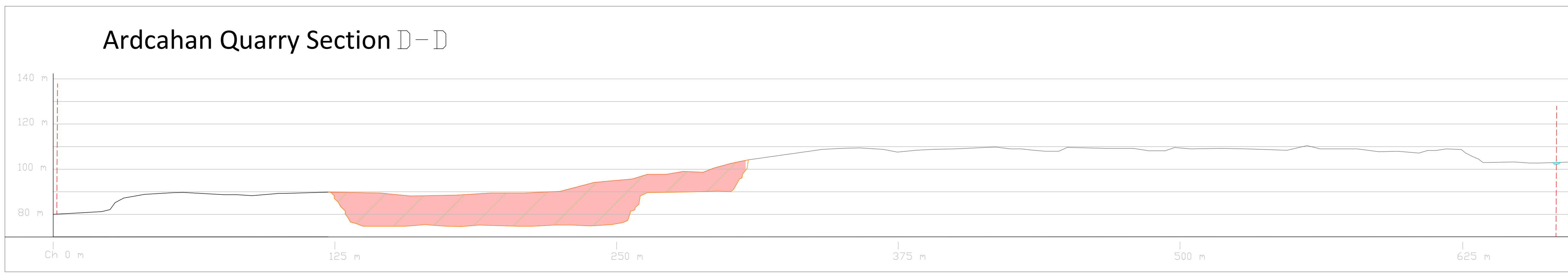
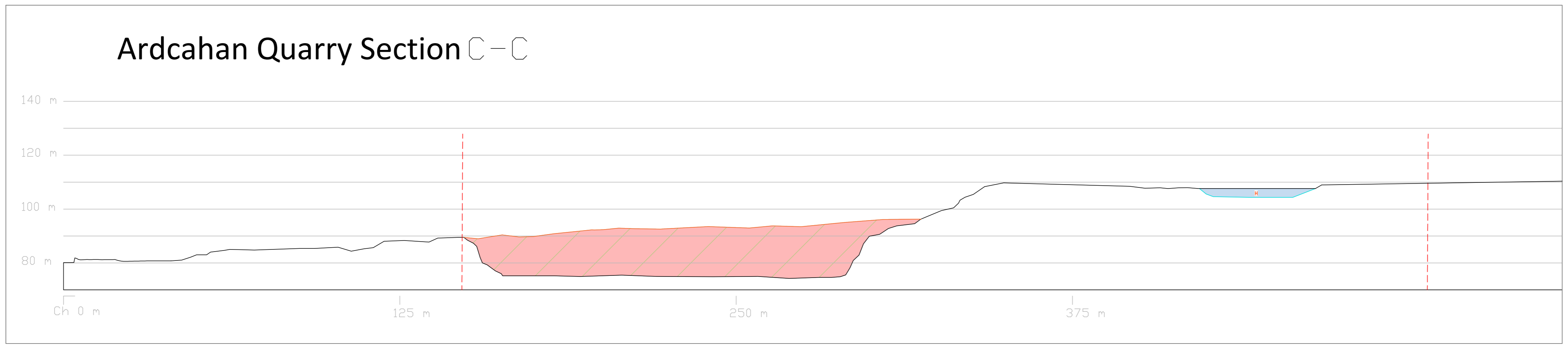
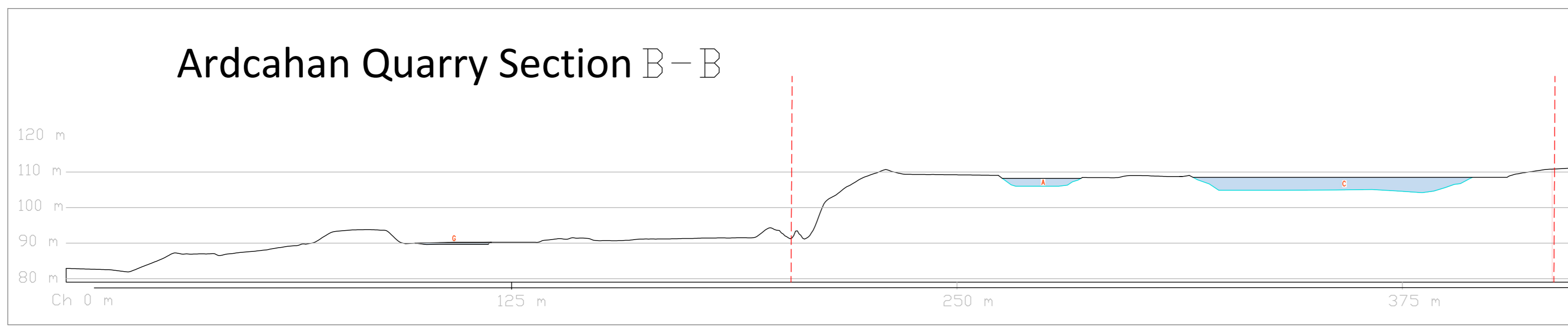


### Legend

- - - Substitute Consent Application Boundary
- Extraction Area: 1990 - 2014
- E Ponds



Title		Substitute Consent Site Sections	
Client		Murray Bros. Tormadacadam Ltd.	
Project		Ardcahan Quarry Dunmanway, Co.Cork	
Scale	1:1000@A0	Date	28/03/2026
O.S. map	6571-C	Draw No.	4597-04-SC
Ordnance Survey (Datum No.)	EN0005421	Version	1.2
		Drawn	J.P.
		Checked	T.H.


McCutcheon Halley Chartered Planning Consultants  
 100-102, The Exchange, Dunmanway, Co. Cork  
 T: +353 (0)21 428 710 F: +353 (0)21 428 555 E: info@mh.ie